












LEGEND

- | | | | |
|---|-------------------------|---|-----------------------------------|
|  | = SECTION CORNERS FOUND |  | = PIEZOMETER |
|  | = FENCE |  | = DIVIDE CREEK SAMPLE |
|  | = OLD FENCE |  | = AIR SPARGE WELL LOCATION |
|  | = PROPERTY LINE |  | = NESTED AIR SPARGE WELL LOCATION |
|  | = DRAINAGE |  | = MONITORING WELL |
|  | = STREAM GAUGE | | |

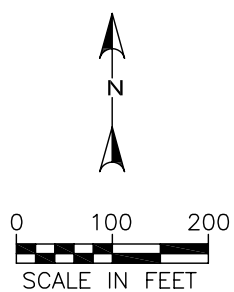


FIGURE 1
DIVIDE CREEK SEEP
SITE LOCATION MAP

REVISION DATE:	5/7/07
REVISION NUMBER:	00#
DRAWN BY:	FR
APPROVED BY:	BS
PROJECT # E05369	
SCALE: AS SHOWN	

