



Statistics

Applications for Permit to Drill New Wells (Form 2s)

Mo - Yr	Received	Approved	Withdrawn	Rejected	Pending
Mar-19	500	397	132	21	6,403
Apr-19	522	156	136	18	6,446
May-19	35	41	109	56	6,272
Jun-19	308	166	61	185	6,328
Jul-19	444	130	129	241	6,361
Aug-19	362	208	294	81	6,176
Sep-19	82	181	70	0	5,981
Oct-19	106	445	358	132	5,487
Nov-19	112	67	32	104	5,369
Dec-19	119	86	66	67	5,300
Jan-20	117	168	86	30	5,169
Feb-20	112	105	31	35	5,130
Mar-20*	54	87	90	29	5,040

Oil and Gas Location Assessments (Form 2As)

Mo - Yr	Received	Approved	Withdrawn	Rejected	Pending
Mar-19	60	27	7	1	542
Apr-19	45	27	9	2	540
May-19	6	5	12	0	525
Jun-19	45	15	5	1	560
Jul-19	34	20	10	9	559
Aug-19	26	13	13	0	558
Sep-19	17	19	5	0	542
Oct-19	12	9	3	6	546
Nov-19	12	16	6	4	529
Dec-19	15	20	4	3	524
Jan-20	18	24	4	7	500
Feb-20	31	26	21	0	490
Mar-20*	5	11	5	0	481

Applications for Permit to Recomplete Existing Wells (Form 2s)

Mo - Yr	Received	Approved	Withdrawn	Rejected	Pending
Mar-19	10	4	7	0	33
Apr-19	4	3	1	0	30
May-19	0	0	0	0	30
Jun-19	1	0	0	0	30
Jul-19	4	2	1	0	32
Aug-19	1	1	0	0	31
Sep-19	3	0	0	0	34
Oct-19	0	0	0	0	34
Nov-19	1	2	0	0	34
Dec-19	3	1	0	0	37
Jan-20	0	3	1	0	32
Feb-20	1	1	0	0	32
Mar-20*	0	0	0	0	32

*Numbers are month to date (through Mar 19, 2020).



Final, Interim, and Other Reclamation Variances

◆ Final Reclamation Surface Owner Variances

Listed below are locations with approved Rule 502.b variances granting a release to the Operator from select portions of the COGCC's final reclamation requirements (in Rule 1004) per Rule 1001.c. Conditions of approval may be attached to the approved variances. For further information on the specific variances and conditions of approval; see the Form 4 request. The Form 4 can also be found as documents under the specific well location number or API number depending on how the Form was originally submitted.

Operator	Form 4 Doc #	Location ID # or API #
Burlington Resources	401742300	449806
Gunnison Energy	401463156	324483
Gunnison Energy	401463040	334446
Gunnison Energy	401463219	412922
Gunnison Energy	401463099	427218
Kerr McGee	402018716	452217
Kerr McGee	402018855	451533
Nickel Road	402224732	454131

Operator	Form 4 Doc #	Location ID # or API #
BP America	400567318	05-067-06765
Crestone Peak	401834422	318247
Mendell Niobrara LLC	401781795	322649
PDC	401931946	244861
PDC	401754092	243129
Petroglyph	401838494	05-055-06202

◆ Other Reclamation Related Variances

Listed below are locations with approved Rule 502.b variances granting a release to the Operator from a select portion of the COGCC's reclamation requirements. For further information on the specific variances and conditions of approval, see the Form 4 request. The Form 4 can be found as documents under the specific well location number or API number depending on how the Form was originally submitted.

◆ Interim Reclamation Variances for Delayed Operations

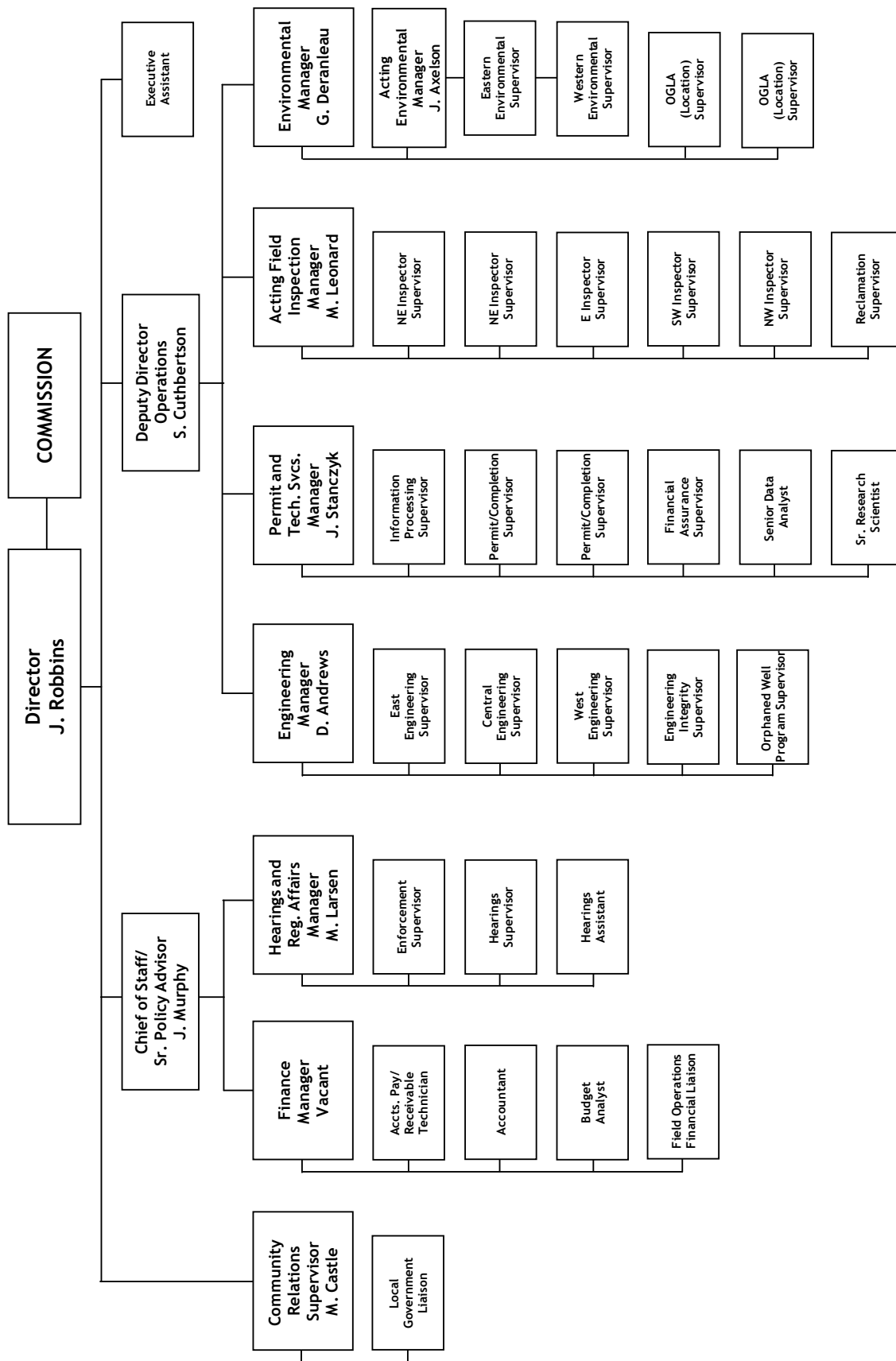
Listed below are locations with approved Rule 502.b variances for delayed operations granting a release from select portions of the COGCC's interim reclamation requirements (in Rule 1003). Additional financial assurance for estimated interim reclamation costs is provided for these locations. The surface owner is the affected party. Hence, a signed approval letter is required from the surface owner before a delayed interim reclamation variance can be approved. Conditions of approval may be attached to the approved variances. For further information on the specific variances and conditions of approval; see the Form 4 request. The Form 4s can also be found as documents under the specific well location number or API number depending on how the Form was originally submitted.

Operator	Form 4 Doc #	Location ID # or API #
St. Croix Operating	402314390	470393
St. Croix Operating	402309983	470815



Organizational Charts

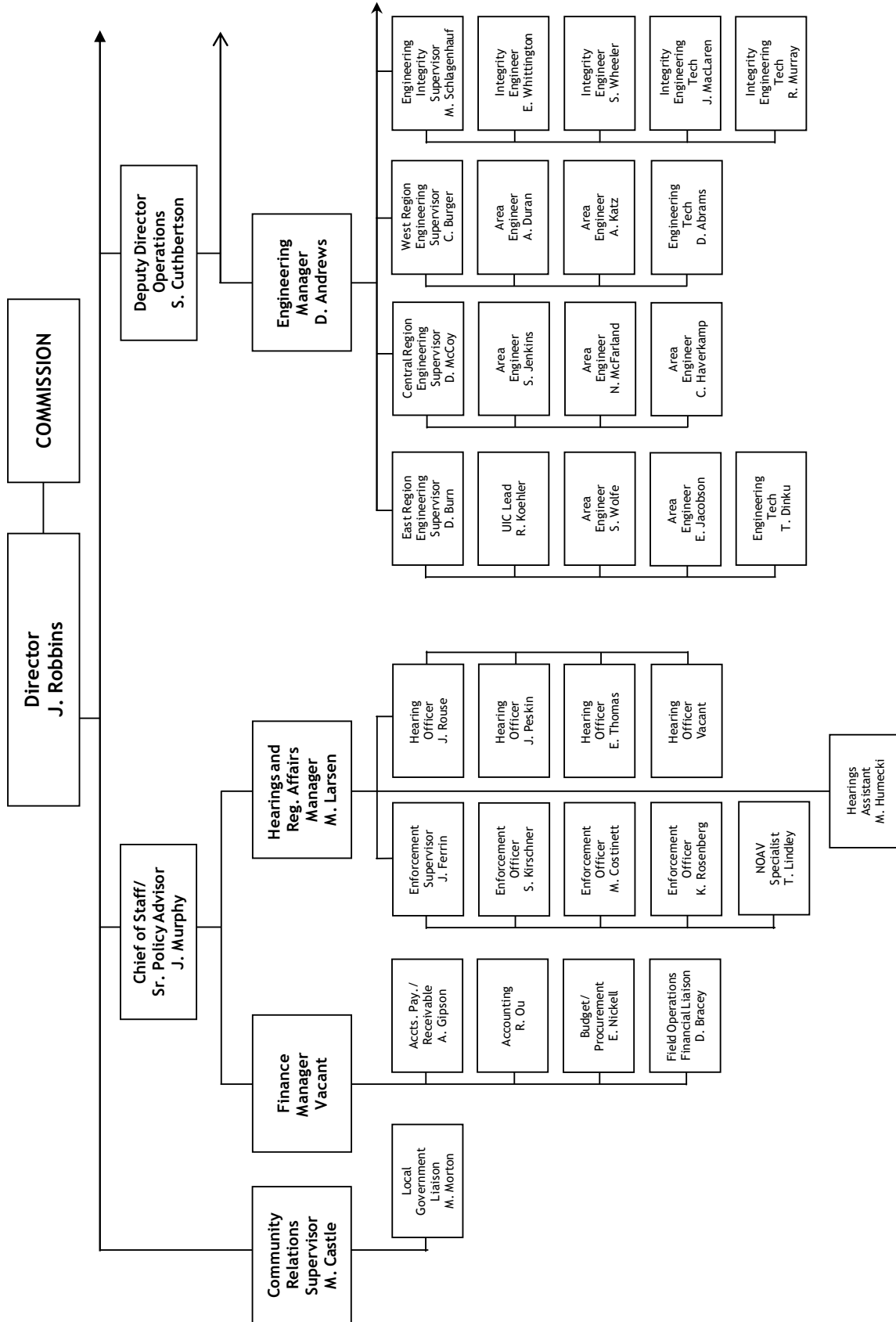
COLORADO OIL & GAS CONSERVATION COMMISSION



See the next four pages for details

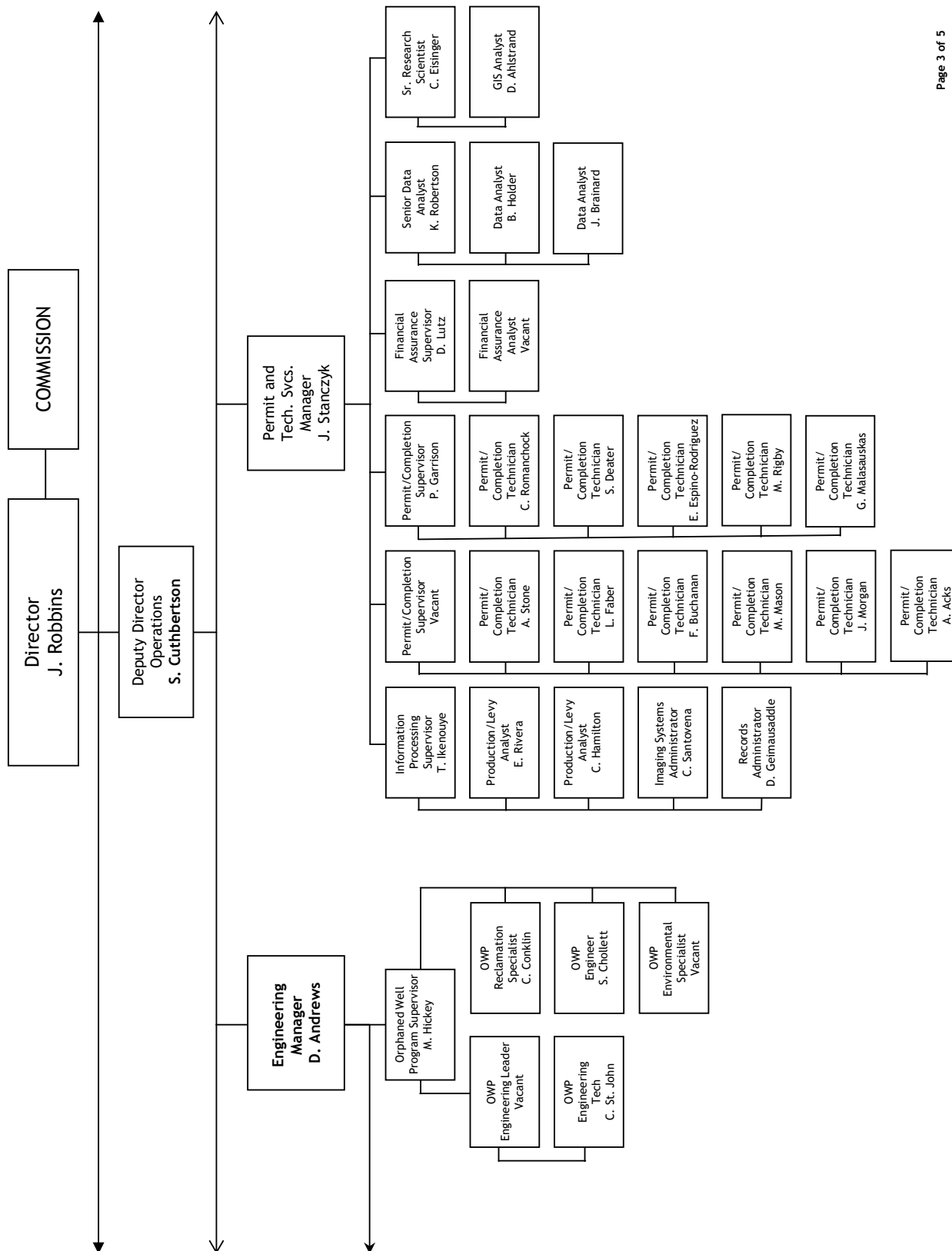


Organizational Charts



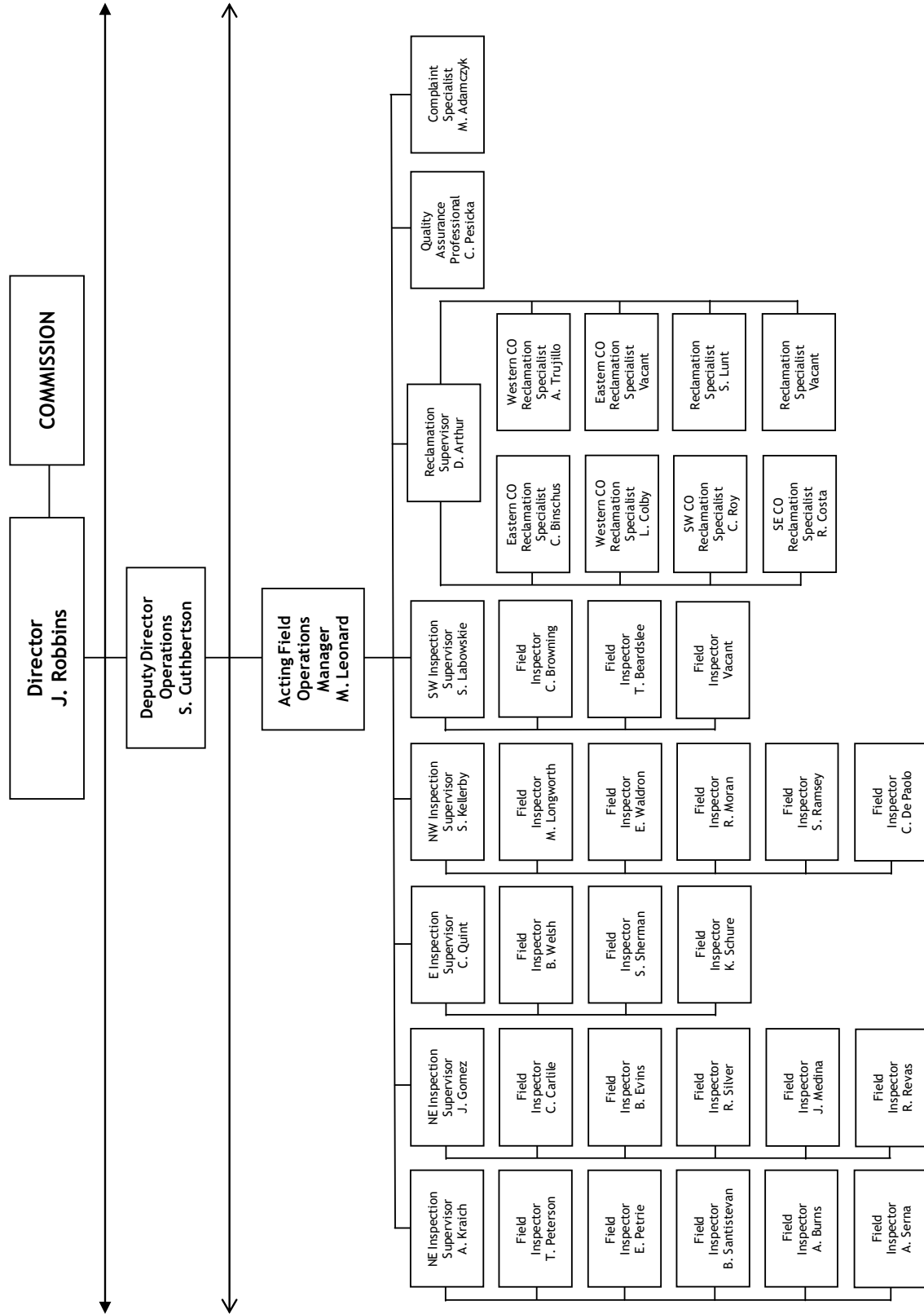


Organizational Charts





Organizational Charts





Organizational Charts

